

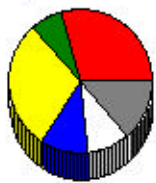
Location: FL ~ Pasco County, Florida (Parcel Map)  
 Demographics Report for 10 Mile Radius From Map Center  
 Address: 12830 SHADY HILLS RD

**IRIS Demographics Report**  
 ©PropertyKey.com, 2000  
 Printed on 05/31/02 at 12:18 AM

Category	Value
Number of Persons	9048.0
Number of Households	3196.0
Percent Children	3.8
Per Capita Income	11191.3
Average Gross Rent	451.3
Ages 65 and over	1266.0
Graduate Degree	145.0
Work Out OfState	14.0
Wood	76.0
Well Water	2785.0

Category	Value
Number of Families	2587.0
Persons Per Household	2.7
Average Household Income	26367.3
Average Year Built	1982.3
Average Home Value	72466.7
Laborer	636.0
College	256.0
Other Rural	7780.0
Renter	380.0

Age Distribution



2,738	Ages 0 to 17
691	Ages 18 to 24
2,715	Ages 25 to 44
1,017	Ages 45 to 54
900	Ages 55 to 64
1,266	Ages 65 and over

Occupation



606	Mgmt/Professional
986	Technical/Sales
491	Service Industry
113	Farming
789	Production
636	Laborer

Education - Highest Level Attained




399	9th Grade
1,893	12th Grade/no dip.
2,468	High School Diploma
1,122	Some College
278	Associate's Degree
284	Bachelor's Degree
145	Graduate Degree

Education - Current Enrollment



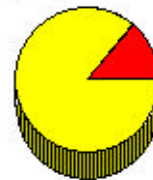
61	Preschool
1,604	Elementary/High School
256	College

Employment Location



1,713	Work In County
1,786	Work Out Of County
14	Work Out OfState

Property Classification



1,234	Urban
34	Farm
7,780	Other Rural

Home Heating Source



622	Natural Gas
2,426	Electric
80	Fuel Oil
76	Wood

Relationship of Occupant



2,842	Owner
380	Renter

Water Source



895	Public Water
2,785	Well Water

Sewer System



869	Public Sewer
2,731	Septic

Source: 1990 US Census

Information deemed reliable but not guaranteed.